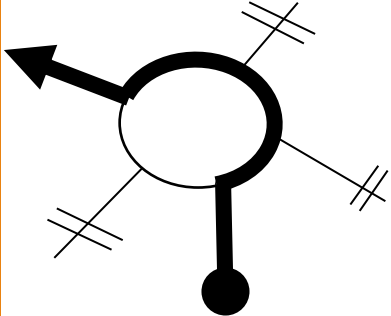

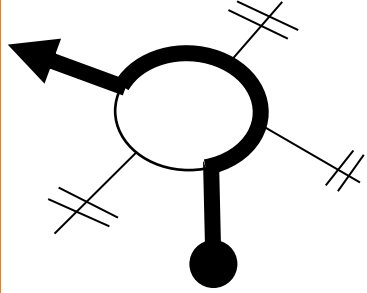

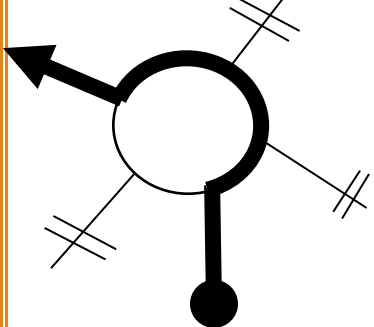



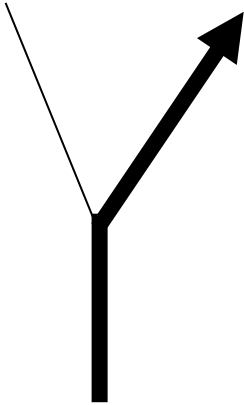

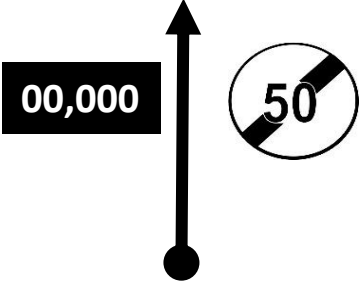

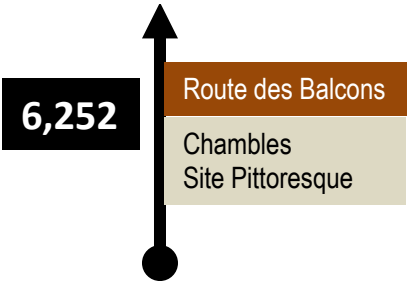



## Zone étalonnage

<p style="text-align: center;">0,000</p>	<p style="text-align: center;">0,000</p>		<p style="text-align: center;"><b>M 3</b></p> <div style="border: 1px solid black; padding: 5px; margin-bottom: 5px; text-align: center;">AUREC /s LOIRE</div> <div style="border: 1px solid black; padding: 5px; margin-bottom: 5px; text-align: center;">St BONNET le CHATEAU</div> <div style="text-align: center;">  </div>	
<p style="text-align: center;">1,364</p>	<p style="text-align: center;">1,364</p>		<p style="text-align: center;"><b>M 3</b></p> <div style="border: 1px solid black; padding: 5px; margin-bottom: 5px; text-align: center;">AUREC /s LOIRE</div> <div style="border: 1px solid black; padding: 5px; margin-bottom: 5px; text-align: center;">St BONNET le CHATEAU</div> <div style="text-align: center;">  </div>	
<p style="text-align: center;">1,152</p>	<p style="text-align: center;">2,516</p>		<div style="border: 1px solid black; padding: 5px; margin-bottom: 5px; text-align: center;">AUREC /s LOIRE</div> <div style="border: 1px solid black; padding: 5px; margin-bottom: 5px; text-align: center;">St BONNET le CHATEAU</div> <div style="text-align: center;">  </div>	
<p style="text-align: center;">0,475</p>	<p style="text-align: center;">2,991</p>		<div style="border: 1px solid black; padding: 5px; margin-bottom: 5px; text-align: center;">St MAURICE en Gois</div> <div style="border: 1px solid black; padding: 5px; margin-bottom: 5px; text-align: center;">St BONNET le CHATEAU</div> <div style="text-align: center;">  </div>	

0,312	3,303		
0,200	3,503	<p>Début zone étalonnage</p> 	
6,252	9,755	<p>Fin zone étalonnage</p> 	
<p>Sonde sur roue arrière droite, prise des mesures sur axe roue avant droite.</p> 